

AGENDA SUPPLEMENT (2)

Meeting: Southern Area Planning Committee
Place: Alamein Suite - City Hall, Salisbury
Date: Thursday 16 September 2010
Time: 6.00 pm

The Agenda for the above meeting was published on 8 September 2010 and indicated that the reports detailed below would be to follow. These are now available and are attached to this Agenda Supplement.

Please direct any enquiries on this Agenda to Chris Marsh, Democratic Services Officer, of Democratic Services, County Hall, Bythesea Road, Trowbridge, direct line 01225 713058 or email chris.marsh@wiltshire.gov.uk

Press enquiries to Communications on direct lines (01225)713114/713115.

This Agenda and all the documents referred to within it are available on the Council's website at www.wiltshire.gov.uk

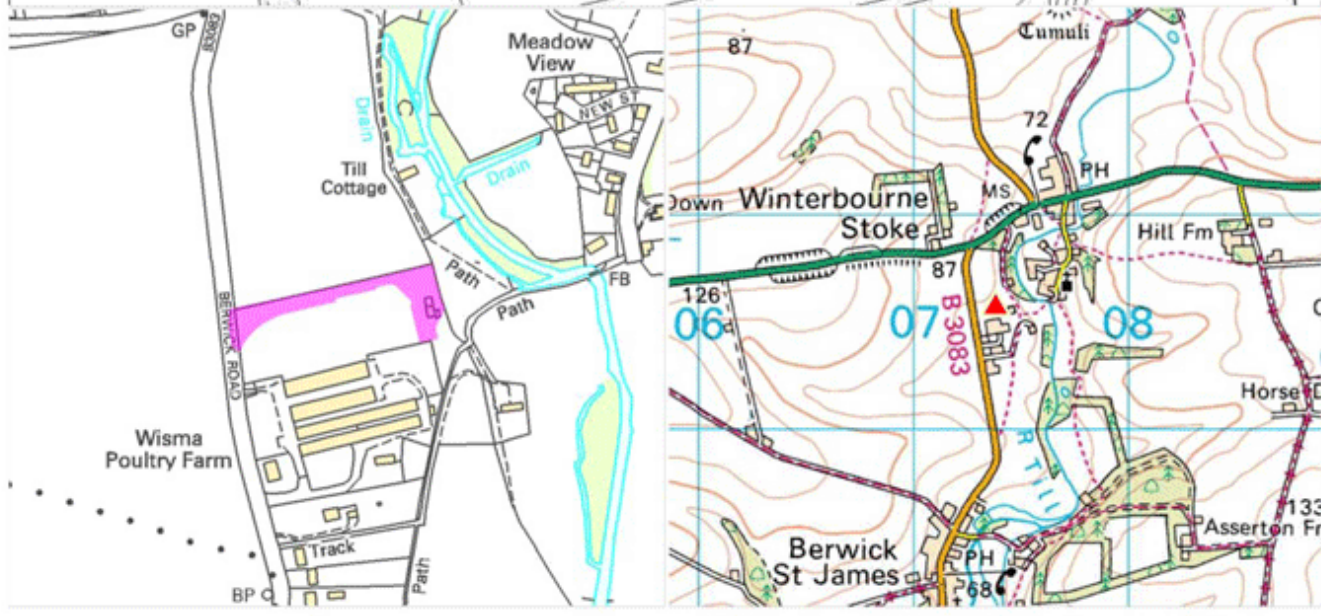
- 8a) **S/2010/1058 - Stonehenge Caravan & Camping Site - Stonehenge Caravan & Camping Site, Berwick St. James, Salisbury, SP3 4TQ - Retrospective application to retain operational development associated with use of land as a caravan club site and tenting/rally area. (Pages 1 - 2)**
 - 8c) **S/2010/0310 - Land to rear of Vine Cottage, Fore Street, Wylde, Warminster, BA12 0RQ - Demolition of curtilage building and proposed erection of 3 no. Dwellings and associated access and drainage works (Pages 3 - 4)**
 - 8d) **S/2010/0311 - Land to rear of Vine Cottage, Fore Street, Wylde, Warminster, BA12 0RQ - Demolition of curtilage building (Pages 5 - 6)**
-

DATE OF PUBLICATION: 10 September 2010

RETROSPECTIVE APPLICATION TO RETAIN OPERATIONAL DEVELOPMENT ASSOCIATED WITH USE OF LAND AS A CARAVAN CLUB SITE

Site Visit:

S/2010/1058



Wiltshire Council
Where everybody matters

STONEHENGE CARAVAN AND CAMPING SITE

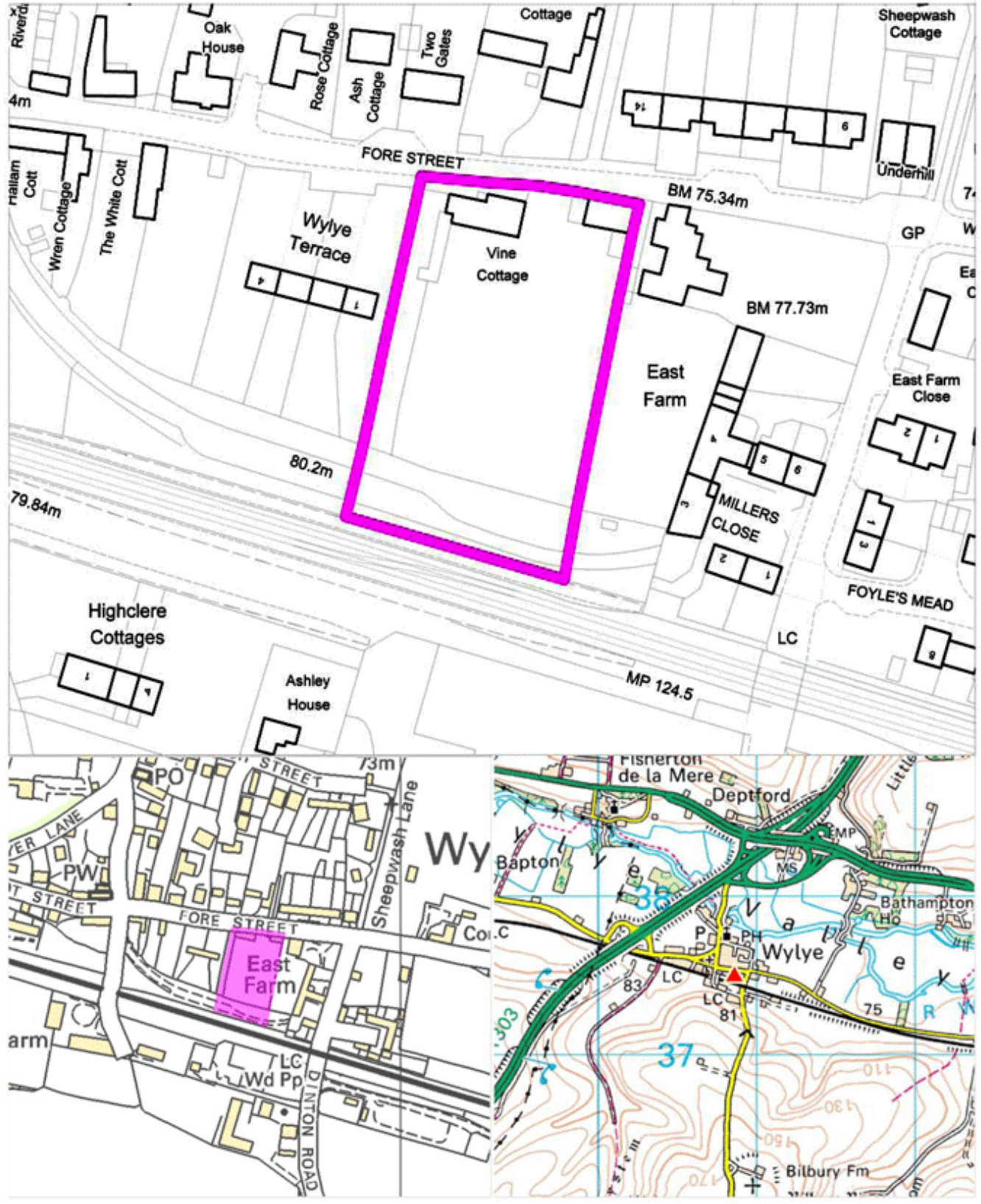
SCALENTS DATE:10/09/2010 08:08:56
Reproduced from Ordnance Survey material with the permission of the Ordnance Survey on behalf of the Controller of Her Majesty's Stationery Office © Crown Copyright. Unauthorised reproduction infringes Crown Copyright and may lead to prosecution or civil proceedings. Licence No. 100049050, Wiltshire Council 2009

This page is intentionally left blank

DEMOLITION OF CURTILAGE BUILDING AND PROPOSED ERECTION OF 3 NO. DWELLINGS AND ASSOCIATED ACCESS AND DRAINAGE WORKS

S/2010/310

Site Visit:



VINE COTTAGE, WYLIE, BA12 0RQ



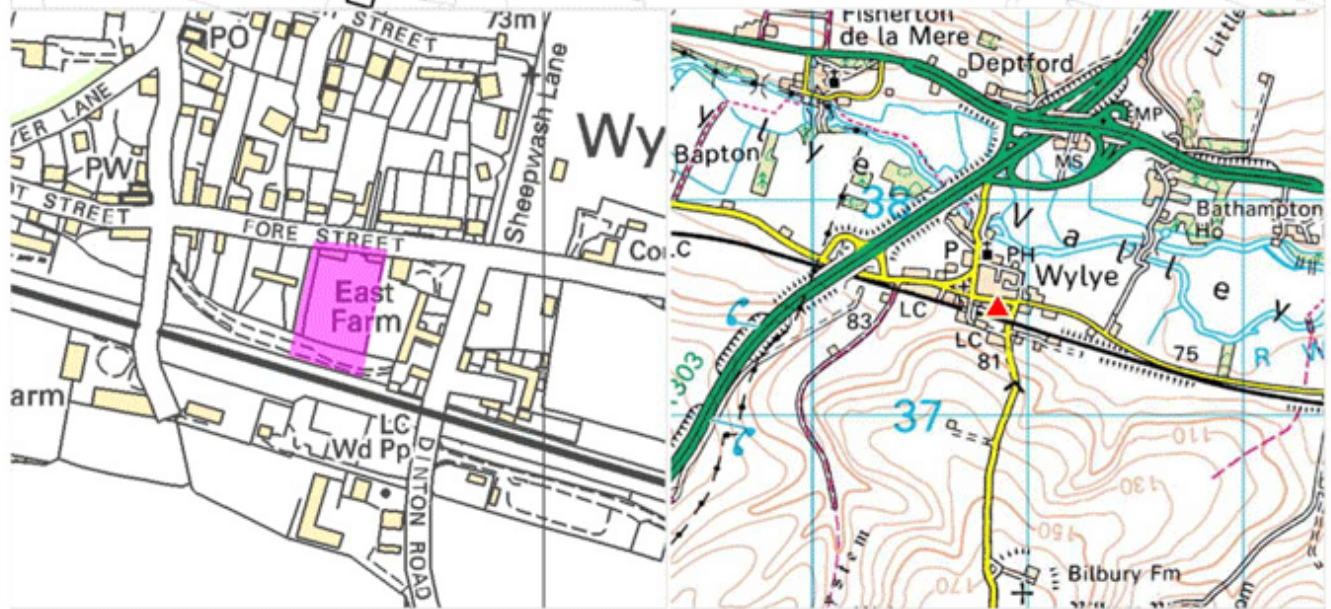
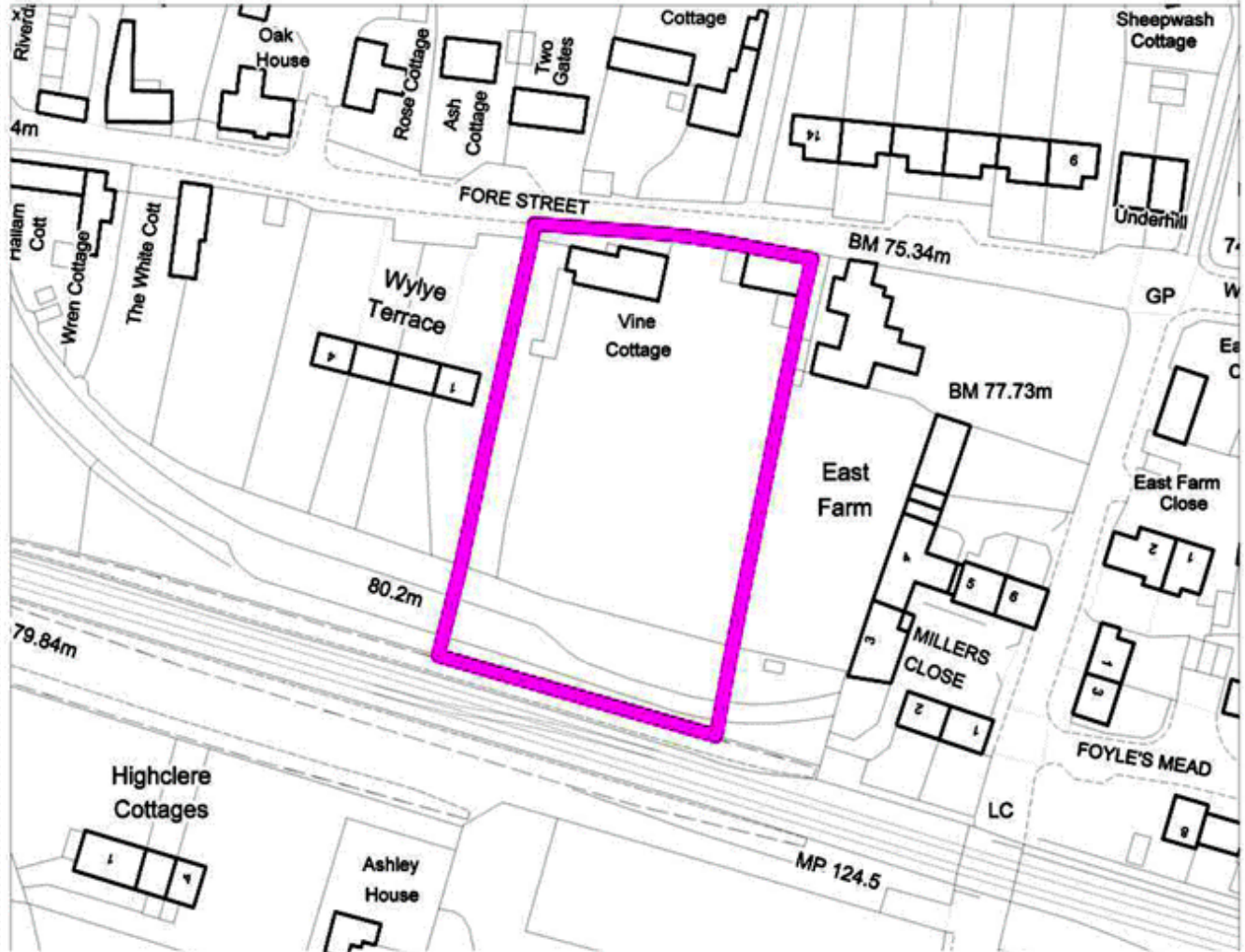
SCALED DATE: 09/09/2010 15:33:55
 Reproduced from Ordnance Survey material with the permission of the Ordnance Survey on behalf of the Controller of Her Majesty's Stationery Office © Crown Copyright. Unauthorised reproduction infringes Crown Copyright and may lead to prosecution or civil proceedings. Licence No. 100049050, Wiltshire Council 2009

This page is intentionally left blank

DEMOLITION OF CURTILAGE BUILDING

S/2010/311

Site Visit:



VINE COTTAGE, WYLYE, BA12 0RQ



SCALENTS DATE:09/09/2010 15:26:56
Reproduced from Ordnance Survey material with the permission of the Ordnance Survey on behalf of the Controller of Her Majesty's Stationery Office © Crown Copyright. Unauthorised reproduction infringes Crown Copyright and may lead to prosecution or civil proceedings. Licence No. 100049050, Wiltshire Council 2009

This page is intentionally left blank